

Map of route from Clarendon Wing to Health Sciences Library:

Directions to Health Sciences Library from Clarendon Wing:




To the linking bridge to the University

1) Walk **past** Clarendon Wing **reception** on the **left hand** side, all the way to the cafe and turn left

2) **Follow signs to the Lifts and stairs.** To do this first turn left and follow the corridor as it turns to the right

3) On your **left** you should see **double doors** sign posted to the lifts and stairs. **Go through** these and you will see the **lifts and stairs on your left.** Take three floors **up to D floor**


4) On arrival at D floor, on your **left** you should see a door to the 'Medical and Dental Building' and through the window you should see a **sun lit bridge.** This is the 'link' to the University building. **Go across** to the other side.




Directions to Health Sciences Library:

Find the Library on the 7th Floor of the University building

5) Go up one more flight of **stairs** through to School of Medicine (**Floor 7**). **Keeping to the right, walk down the corridor.**



6) You will see (and hear) the cafeteria area on your **left**. **Walk through the cafeteria** to the doors at the other side .



7) Through these doors you should see an entrance to the **Health Sciences Library on your left!**

